

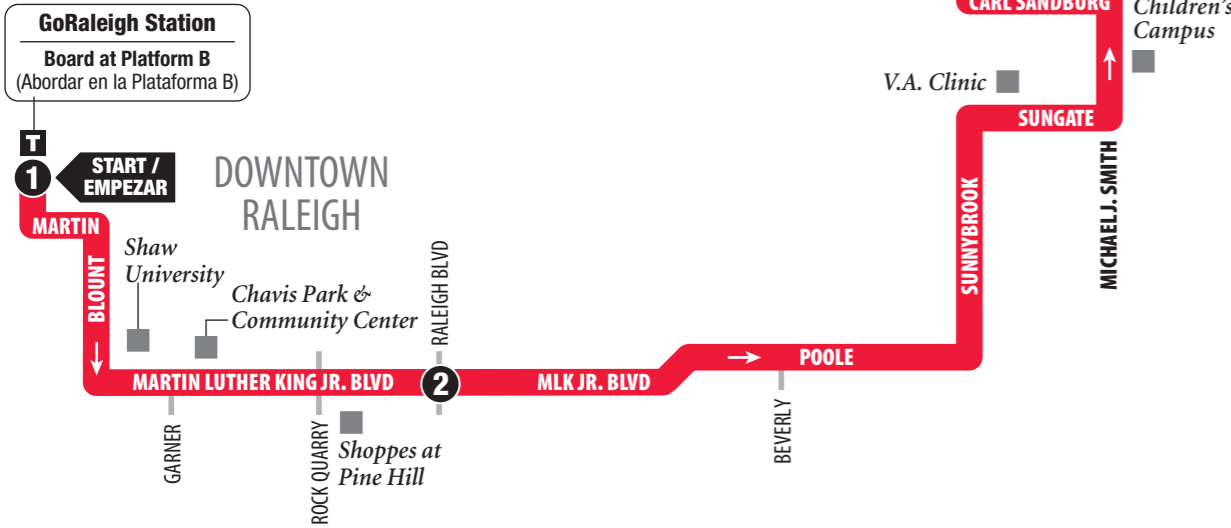
ROUTE 19 MLK/Sunnybrook

Outbound from Downtown

See Inbound on Other Side

Saliendo del centro de la ciudad

Para rutas rumbo al centro ver el reverso



GoRaleigh Station
Board at Platform B
(Abordar en la Plataforma B)

1 START / EMPEZAR

END / TERMINAR



LEGEND

- █ Regular Route / Ruta de autobús
- 1** Timepoint / Horario de paradas
- T** Transfer Point / Punto traslado
- 1,2L,3X Connecting Routes / Rutas que conectan
- P** Park & Ride Lot / Estacionamiento para usuarios de transporte colectivo
- Point of Interest / Sitios de interés

©2021, GoRaleigh • Design by Smartmaps, Inc.

Track your bus live, right now!
Download the free app:
transloc.com/app or visit GoRaleighLive.org

Outbound from Downtown Saliendo del centro de la ciudad

MONDAY-FRIDAY / LUNES-VIERNES

	1 GoRaleigh Station	2 MLK Jr. Blvd at Raleigh	3 Calumet at Sunnybrook
AM	6:00	6:10	6:28
	6:30	6:40	6:58
	7:00	7:10	7:28
	7:30	7:40	7:58
	8:00	8:10	8:28
	8:30	8:40	8:58
	9:00	9:10	9:28
	9:30	9:40	9:58
	10:00	10:10	10:28
	10:30	10:40	10:58
	11:00	11:10	11:28
	11:30	11:40	11:58

MONDAY-FRIDAY / LUNES-VIERNES

	1 GoRaleigh Station	2 MLK Jr. Blvd at Raleigh	3 Calumet at Sunnybrook
PM	12:00	12:10	12:28
	12:30	12:40	12:58
	1:00	1:10	1:28
	1:30	1:40	1:58
	2:00	2:10	2:28
	2:30	2:40	2:58
	3:00	3:10	3:28
	3:30	3:40	3:58
	4:00	4:10	4:28
	4:30	4:40	4:58
	5:00	5:10	5:28
	5:30	5:40	5:58
	6:00	6:10	6:28
	6:30	6:40	6:58
	7:00	7:10	7:28
	7:30	7:40	7:58
	8:00	8:10	8:28
	8:30	8:40	8:58
	9:00	9:10	9:28
	9:30	9:40	9:58
	10:00	10:10	10:28
	10:30	10:40	10:58
	11:00	11:10	11:28
	11:30	11:40	11:58

WEEKEND & HOLIDAYS / SERVICIOS PARA FINES DE SEMANA Y DIAS FESTIVOS

	1 GoRaleigh Station	2 MLK Jr. Blvd at Raleigh	3 Calumet at Sunnybrook
AM	6:00	6:10	6:27
	6:30	6:40	6:57
	7:00	7:10	7:27
	7:30	7:40	7:57
	8:00	8:10	8:27
	8:30	8:40	8:57
	9:00	9:10	9:27
	9:30	9:40	9:57
	10:00	10:10	10:27
	10:30	10:40	10:57
	11:00	11:10	11:27
	11:30	11:40	11:57
PM	12:00	12:10	12:27
	12:30	12:40	12:57
	1:00	1:10	1:27
	1:30	1:40	1:57
	2:00	2:10	2:27
	2:30	2:40	2:57
	3:00	3:10	3:27
	3:30	3:40	3:57
	4:00	4:10	4:27
	4:30	4:40	4:57
	5:00	5:10	5:27
	5:30	5:40	5:57
	6:00	6:10	6:27
	6:30	6:40	6:57
	7:00	7:10	7:27
	7:30	7:40	7:57
	8:00	8:10	8:27
	8:30	8:40	8:57
	9:00	9:10	9:27
	9:30	9:40	9:57
	10:00	10:10	10:27
	10:30	10:40	10:57
	*11:00	*11:10	*11:27
	*11:30	*11:40	*11:57

* This trip does not operate on Sunday or Holidays.
(Este transporte no funciona los domingos o días festivos.)



INSTRUCTIONS / INSTRUCCIONES

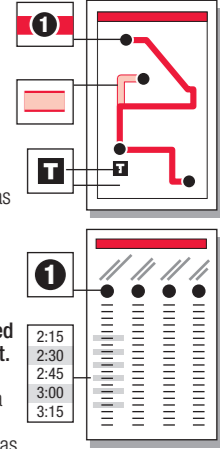
The bus stops here at listed times. Numbers on the map represent major stops; other stops are also available. (El bus hace paradas aquí de acuerdo al horario señalado. Los números en el mapa representan las paradas principales; hay otras paradas disponibles también.)

The bus travels here sometimes. See timetable beside the map for trips that travel this route variation. (El bus para por aquí algunas veces. Referirse a la tabla de horarios al lado del mapa para encontrar los viajes de esta ruta.)

The transfer point shows where routes intersect and transfers to other routes may be available. (El punto de traslado muestra dónde se intersectan las rutas y las transferencias disponibles a otras rutas.)

The bus stops at each of the times listed below the symbol. (El bus hace paradas a las horas señaladas debajo del símbolo.)

The timetable shows WHEN the bus stops. Shaded times indicate when a radial and local route meet. Transfers are timed so waiting is minimal. (La table de horarios muestra CUANDO el bus hace la paradas. Las horas en sombreadas indican cuando una ruta radial y local se intersectan. Las transferencias son cronometradas de manera que el tiempo de espera es mínimo.)



FARES / TARIFAS

Fare Type	Full Fare	Reduced Fare ¹
One-Way Fare	\$1.25	\$0.60
Local Day Pass	\$2.50	\$1.25
7-Day Pass	\$12.00	\$6.00
31-Day Pass	\$40.00	\$20.00
Seniors Age 65 or Older & Children Age 12 or Younger		Free ²
Stored Value Card (Card has \$25.00 Value)		\$20.00

Other GoPass and regional options are available.

No Transfers Issued

¹ Persons with Disabilities, Medicare Card Holders and Teens 13-18: When paying a Reduced Fare a GoRaleigh ID must be shown. Teens 13-18 must show a current School ID or GoRaleigh ID. A Medicare Card and a valid ID may be used to secure a GoRaleigh ID.
² Passengers 65 or Older, Children 12 or Younger: When paying a Seniors 65+ Free Fare a GoRaleigh ID must be shown. Children under 12 & over 60" tall must present a GoRaleigh ID.
To Obtain a GoRaleigh ID: Call 919-996-3459 or visit the Information Booth at GoRaleigh Station during business hours.

Lost & Found 919-996-3869



919-485-RIDE (7433) • TTY: 800-735-2962
GoRaleigh.org

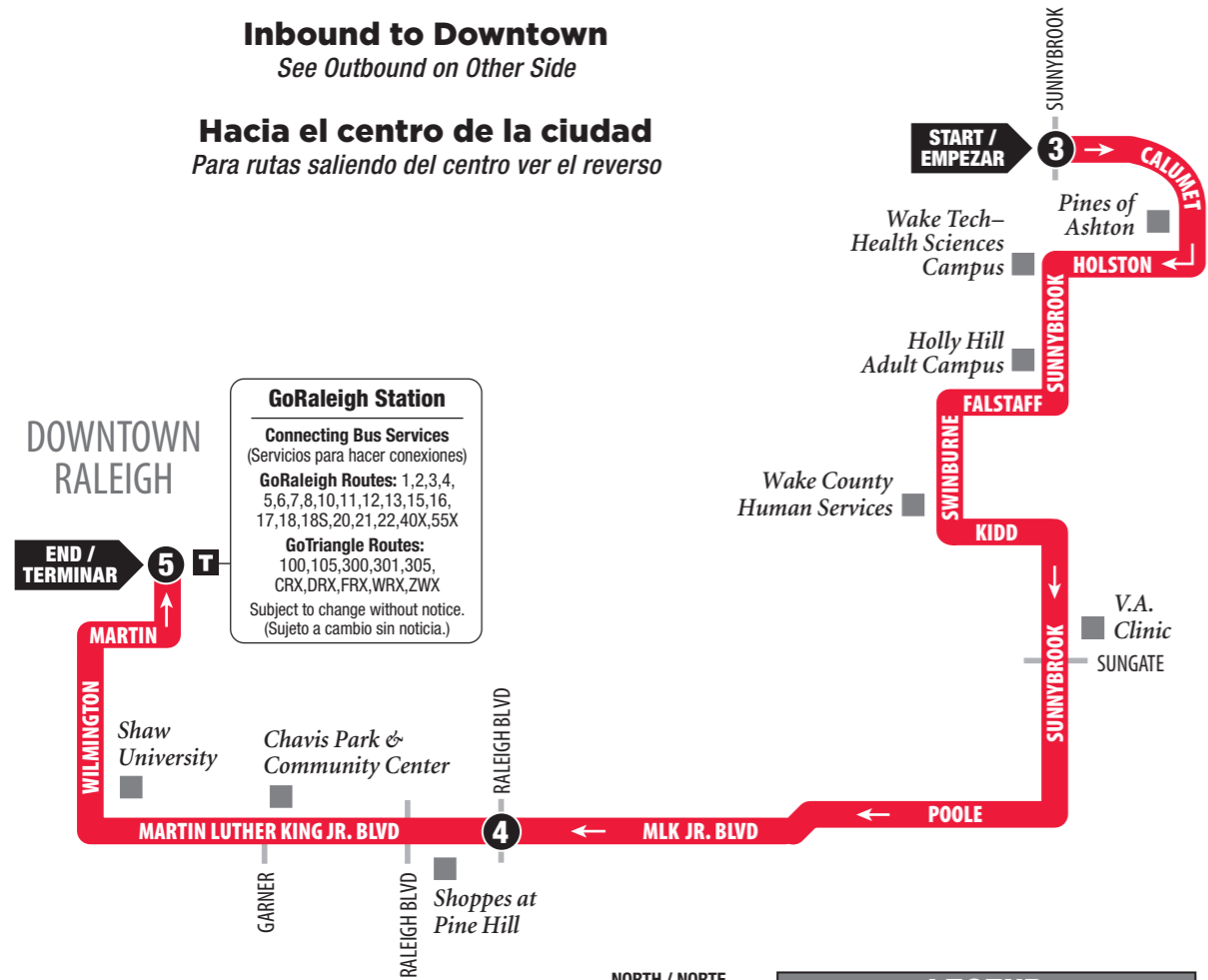
ROUTE 19 MLK/Sunnybrook

Inbound to Downtown

See Outbound on Other Side

Hacia el centro de la ciudad

Para rutas saliendo del centro ver el reverso



GoRaleigh Station
Connecting Bus Services
 (Servicios para hacer conexiones)
GoRaleigh Routes: 1, 2, 3, 4, 5, 6, 7, 8, 10, 11, 12, 13, 15, 16, 17, 18, 18S, 20, 21, 22, 40X, 55X
GoTriangle Routes:
 100, 105, 300, 301, 305, CRX, DRX, FRX, WRX, ZWX
 Subject to change without notice.
 (Sujeto a cambio sin noticia.)



LEGEND

- Regular Route / Ruta de autobús
- Timepoint / Horario de paradas
- Transfer Point / Punto traslado
- Connecting Routes / Rutas que conectan
- Park & Ride Lot / Estacionamiento para usuarios de transporte colectivo
- Point of Interest / Sitios de interés

©2021, GoRaleigh • Design by Smartmaps, Inc.

Track your bus live, right now!
 Download the free app:
transloc.com/app or visit GoRaleighLive.org

Inbound to Downtown

Hacia el centro de la ciudad

MONDAY-FRIDAY / LUNES-VIERNES

	3 Calumet at Sunnybrook	4 MLK Jr. Blvd at Raleigh	5 GoRaleigh Station
AM	6:30	6:45	6:55
	7:00	7:15	7:25
	7:30	7:45	7:55
	8:00	8:15	8:25
	8:30	8:45	8:55
	9:00	9:15	9:25
	9:30	9:45	9:55
	10:00	10:15	10:25
	10:30	10:45	10:55
	11:00	11:15	11:25
	11:30	11:45	11:55

MONDAY-FRIDAY / LUNES-VIERNES

	3 Calumet at Sunnybrook	4 MLK Jr. Blvd at Raleigh	5 GoRaleigh Station
PM	12:00	12:15	12:25
	12:30	12:45	12:55
	1:00	1:15	1:25
	1:30	1:45	1:55
	2:00	2:15	2:25
	2:30	2:45	2:55
	3:00	3:15	3:25
	3:30	3:45	3:55
	4:00	4:15	4:25
	4:30	4:45	4:55
	5:00	5:15	5:25
	5:30	5:45	5:55
	6:00	6:15	6:25
	6:30	6:45	6:55
	7:00	7:15	7:25
	7:30	7:45	7:55
	8:00	8:15	8:25
	8:30	8:45	8:55
	9:00	9:15	9:25
	9:30	9:45	9:55
	10:00	10:15	10:25
	10:30	10:45	10:55
	11:00	11:15	11:25
	11:30	11:45	11:55

WEEKEND & HOLIDAYS / SERVICIOS PARA FINES DE SEMANA Y DIAS FESTIVOS

	3 Calumet at Sunnybrook	4 MLK Jr. Blvd at Raleigh	5 GoRaleigh Station
AM	6:30	6:45	6:55
	7:00	7:15	7:25
	7:30	7:45	7:55
	8:00	8:15	8:25
	8:30	8:45	8:55
	9:00	9:15	9:25
	9:30	9:45	9:55
	10:00	10:15	10:25
	11:00	11:15	11:25
	11:30	11:45	11:55
PM	12:00	12:15	12:25
	12:30	12:45	12:55
	1:00	1:15	1:25
	1:30	1:45	1:55
	2:00	2:15	2:25
	2:30	2:45	2:55
	3:00	3:15	3:25
	3:30	3:45	3:55
	4:00	4:15	4:25
	4:30	4:45	4:55
	5:00	5:15	5:25
	5:30	5:45	5:55
	6:00	6:15	6:25
	6:30	6:45	6:55
	7:00	7:15	7:25
	7:30	7:45	7:55
	8:00	8:15	8:25
	8:30	8:45	8:55
	9:00	9:15	9:25
	9:30	9:45	9:55
	10:00	10:15	10:25
	10:30	10:45	10:55
	*11:00	*11:15	*11:25
	*11:30	*11:45	*11:55

* This trip does not operate on Sunday or Holidays.
 (Este transporte no funciona los domingos o dias festivos.)



ROUTE 19 DAILY SERVICE

Temporary Frequency Reduction
 Reducción de Frecuencia Temporal
Time Point Changes
 Cambios de Punto de Tiempo

MLK/Sunnybrook

- SERVING:**
- Shaw University
 - Chavis Park & Community Center
 - Shoppes at Pine Hill
 - V.A. Clinic
 - Wake Tech - Health Sciences Campus
 - Holly Hill Adult Campus
 - Holly Hill Children's Campus
 - Pines of Ashton
 - Wake County Human Services



919-485-RIDE (7433)
GoRaleigh.org

Effective: 9/11/2022